











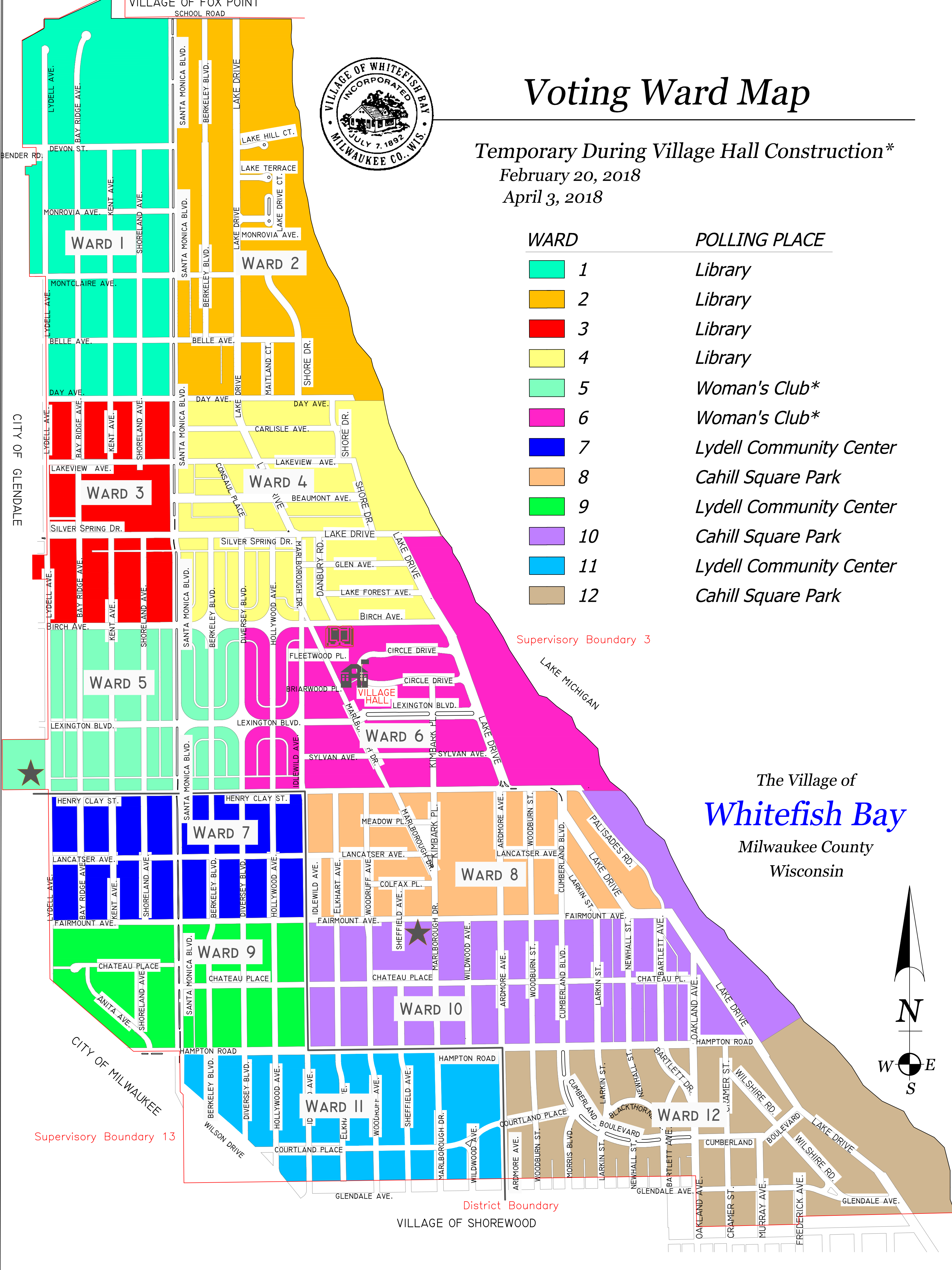




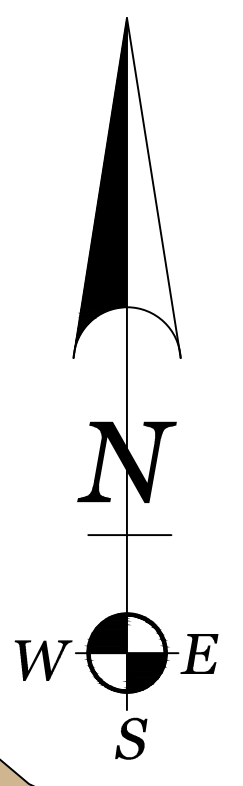
Voting Ward Map

Temporary During Village Hall Construction*
February 20, 2018
April 3, 2018

| WARD | POLLING PLACE |
|--|-------------------------|
|  1 | Library |
|  2 | Library |
|  3 | Library |
|  4 | Library |
|  5 | Woman's Club* |
|  6 | Woman's Club* |
|  7 | Lydell Community Center |
|  8 | Cahill Square Park |
|  9 | Lydell Community Center |
|  10 | Cahill Square Park |
|  11 | Lydell Community Center |
|  12 | Cahill Square Park |



The Village of
Whitefish Bay
Milwaukee County
Wisconsin



Supervisory Boundary 13

Supervisory Boundary 3

District Boundary

VILLAGE OF SHOREWOOD